

# ORIGINAL

Sanitary Sewer Improvements  
N.E. 87th St. & 1000 ft. south  
LID 77-SS-27

CITY OF REDMOND, WASHINGTON

ORDINANCE NO. 785

AN ORDINANCE ordering the construction of sanitary sewer improvements along N.E. 87th Street, extending westerly from its intersection with Willows Road a distance of 1900 feet, more or less, and along a public easement extending southerly from manhole No. 3 on N.E. 87th Street (west of Willows Road) a distance of 1000 feet, more or less, in Redmond, King County, Washington; creating a Local Improvement District to pay the cost thereof; providing that payment for said improvements be made by special assessments of property benefited; and providing for the issuance and sale of Local Improvement District warrants and bonds.

WHEREAS, by Resolution No. 442, adopted September 6, 1977, the City Council of the City of Redmond declared its intention to order the construction of sanitary sewer improvements along N.E. 87th Street, extending westerly from its intersection with Willows Road a distance of 1900 feet, more or less, and along a public easement extending southerly from manhole No. 3 on N.E. 87th Street (west of Willows Road) a distance of 1000 feet, more or less, all in accordance with plans and specifications to be submitted by the City Engineer; and for the establishment of an improvement district, the assessment district for which does not extend beyond the termini of the improvement; and did fix October 4, 1977, at 8:00 P.M., in the City Hall, Redmond, Washington, before the City Council as the time and place for hearing all matters relating to said proposed improvement and all objections thereof; and

WHEREAS, the City Engineer has caused an estimate to be made of the cost and expense of the proposed improvement, and has certified it to the City Council, together with all papers and information in his possession touching the proposed improvement, a description of the boundaries of the district, a statement of the cost and expense of the improvement to be borne by the property within the proposed district, a statement in detail of the local improvement assessments outstanding and unpaid against the property in the proposed district, a statement of the aggregate actual valuation of the real estate including 25% of the actual valuation of the improvements in the proposed district according to the valuation last placed upon it for the purpose of general taxation; and

WHEREAS, said estimate is accompanied by a detailed copy of the preliminary assessment roll showing thereon the lots, tracts, parcels of land, and other property, together with the plans and assessment maps of the proposed improvement; and

WHEREAS, due notice of hearing upon said Resolution No. 442 was given in the manner provided by law and said hearing was held by the City Council on October 4, 1977; and

WHEREAS, the City Council has determined that it is in the best interests of the City and other owners of property within the Local Improvement District that the said improvement, as hereinafter described, be carried out and that a Local Improvement District be created in connection therewith, Now, Therefore,

THE CITY COUNCIL OF THE CITY OF REDMOND DO ORDAIN AS FOLLOWS:

Section 1. Improvements ordered. The area described in Section 2 hereof shall be improved by the construction and installation of sanitary sewer improvements along N.E. 87th Street, extending westerly from its intersection with Willows Road a distance of 1900 feet, more or less, and along a public easement extending southerly from manhole No. 3 on N.E. 87th Street (west of Willows Road) a distance of 1000 feet, more or less, within the City of Redmond, King County, Washington, consisting of the construction and installation of an 8-inch sanitary sewer main, manholes, and necessary sewer appurtenances consistent with good construction methods for a complete sanitary sewage collection system, and in accordance with the plans and specifications to be submitted to and approved by the City Engineer and/or Director of Public Works.

Section 2. Local Improvement District No. 77-SS-27 established. A local improvement district to be known as "Local Improvement District No. 77-SS-27" is hereby created and established, which district shall include the properties within the boundaries of the area described and set forth in Exhibit A and are illustrated by the sketch in Exhibit B, both of which are attached hereto and by this reference incorporated herein.

Section 3. Assessment of cost. All of the cost and expense in connection with the installation and construction of said improvement, including the various cost items included in RCW 35.44.020, and all other expenses incidental thereto as required or provided by the laws of the State of Washington and ordinances of the City of Redmond shall be allocated to and borne by the properties within the improvement district in accordance with the special benefits conferred and shall be assessed against the individual lots.

Section 4. Estimated cost. The estimated cost and expense of said street and utility improvements is hereby declared to be \$58,300.00.

Section 5. Assessment district. An assessment district is hereby created, consisting of all of the property within the Local Improvement District No. 77-SS-27 specially benefited by the improvements above ordered, which property shall be assessed to pay the cost and expense thereof, and in accordance with the special benefits conferred therein.

Section 6. Method of assessment. Pursuant to the provisions of RCW 35.44.047, the City may use any method or combination of methods to compute assessments which may be deemed to fairly reflect the special benefits to the properties being assessed.

Section 7. Bids and contracts. All of the work necessary to be done in connection with the making of said improvement shall be done by and made by contract upon competitive bids and the City of Redmond shall have and reserve the right to reject any and all bids. The call for bids for work pursuant to this ordinance shall include a statement that payments for said work shall be paid in cash warrants drawn upon the "Local Improvement Fund, District No. 77-SS-27" in the City of Redmond, Washington.

Section 8. Fund created. There is hereby created and established in the office of the Treasurer-Comptroller of the City of Redmond for Local Improvement District No. 77-SS-27, a special fund to be known and designated as "Local Improvement Fund, District No. 77-SS-27,"


into which fund shall be deposited (a) the proceeds from the sale of revenue warrants drawn against said fund which may be issued and sold by the City, (b) collections pertaining to assessments and (c) funds contributed by City participation or by others, and against which fund shall be issued cash warrants to the contractor or contractors in payment for the work to be done by them in connection with said improvements and against which fund cash warrants shall be issued in payment of all other items of expense in connection with said improvement.

Section 9. Issuance and sale of local improvement district warrants and bonds. Local improvement district warrants shall be issued from time to time in such amounts as the City may determine in payment of or from which to obtain funds with which to pay the cost and expense of the improvements herein ordered. Such warrants shall be designated and payable out of the "Local Improvement Fund, District No. 75-SS-27," to bear interest from the date thereof at a rate to be hereafter fixed by ordinance or resolution, and to be redeemed in cash or by Local Improvement District bonds herein authorized to be issued, said interest-bearing warrants to be hereafter referred to as "revenue warrants." Bonds, payable on or before twelve (12) years from the date of issuance, the life of the improvement ordered being not less than twelve (12) years, shall be issued in exchange for and redemption of any and all revenue warrants issued hereunder not redeemed in cash within a period of not to exceed sixty (60) days after the first publication by the Treasurer-Comptroller, or his successor in office charged with the responsibility for collection of LID assessments, of notice that the assessment roll for Local Improvement District No. 77-SS-27 is in his hands for collection. Said bonds shall be redeemed by the collection of special assessments to be levied and assessed upon the property within said district, payable in ten (10) equal installments with interest at the rate to be hereafter fixed by ordinance levying the assessment, under the mode of "Payment by Bonds" as defined by law and the ordinances of the City of Redmond. In case of default in the payment of any assessment when the same shall become due, the delinquent installments in addition to the interest payable as provided by the ordinance levying assessments, shall be subject due to such installment or installments. The exact amount, form, date and denomination of said bonds shall be fixed hereafter by ordinance of the City.

Section 10. Effective date. This ordinance shall take effect and be in force five (5) days after the date of its publication in the manner provided by law.

PASSED by the Council of the City of Redmond, Washington, at a regular meeting thereof, and APPROVED by the Mayor this 18<sup>th</sup> day of October, 1977.


CITY OF REDMOND

  
SELWYN L. YOUNG  
MAYOR

ATTEST:

  
PAUL F. KUSAKABE  
CITY CLERK

APPROVED AS TO FORM:

  
JOHN D. LAWSON  
CITY ATTORNEY

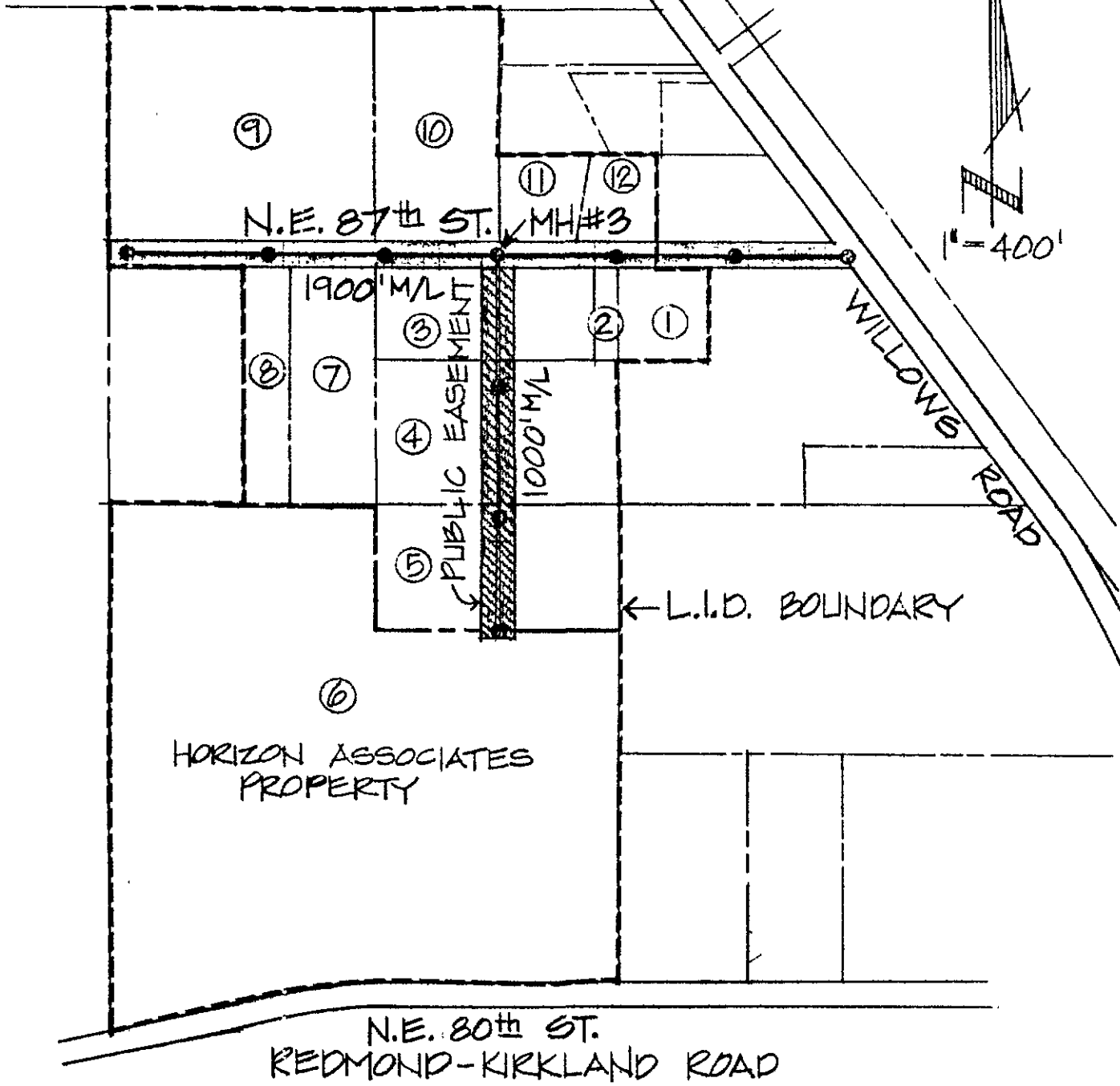
Published in the Sammamish Valley News on 10-26-77

EXHIBIT A

LEGAL DESCRIPTION

That portion of the southwest quarter of section 2, the southeast quarter of section 3, and the northeast quarter of section 10, township 25 north, range 5 east, W.M. described as follows:

Commencing at the southwest corner of the northwest quarter of the northeast quarter of the southeast quarter of said section 3; the true point of beginning of this description; thence north along the west line of the northeast quarter of said southeast quarter of section 3 to the north line of said southeast quarter; thence east along the north line of said southeast quarter to the northeast corner of the west half of the northeast quarter of the northeast quarter of said southeast quarter of section 3; thence south along the east line of the west half of the northeast quarter of the northeast quarter of said southeast quarter a distance of 387.23 feet; thence north  $89^{\circ} 15' 04''$  east a distance of 325.76 feet to the east line of said southeast quarter of section 3; thence continuing north  $89^{\circ} 15' 04''$  east a distance of 82 feet, more or less; thence south  $1^{\circ} 01' 27''$  west a distance of 239 feet, more or less, to the northerly margin of N.E. 87th Street; thence continuing south  $1^{\circ} 01' 27''$  west a distance of 60 feet to the southerly margin of N.E. 87th Street; thence east along said southerly margin of N.E. 87th Street to a point 231.18 feet, more or less, east of the west line of the southwest quarter of section 2; thence south a distance of 250 feet along a line 231.18 feet more or less, east of and parallel to the west line of said southwest quarter of section 2; thence west along a line 280 feet south of and parallel to the center line of N.E. 87th Street to its intersection with the east line of the southeast quarter of said section 3; thence south along the east line of the southeast quarter of said section 3 to its intersection with the north margin of Kirkland-Redmond Road (N.E. 80th Street); thence westerly along the north margin of Kirkland-Redmond Road (N.E. 80th Street) to its intersection with the west line of the northeast quarter of the northeast quarter of said section 10; thence north along the west line of the northeast quarter of the northeast quarter of said section 10 to the southwest corner of the southeast quarter of the southeast quarter of said section 3; thence north along the west line of the southeast quarter of the southeast quarter of said section 3 to the northwest corner of the southeast quarter of the southeast quarter of said section 3; thence east along the south line of the southwest quarter of the northeast quarter of the southeast quarter of said section 3 to the southwest corner of the east half of the southwest quarter of the northeast quarter of said southeast quarter of said section 3; thence north along the west line of the east half of the southwest quarter of the northeast quarter of said southeast quarter a distance of 623.41 feet to the southerly margin of N.E. 87th Street; thence west along the southerly margin of N.E. 87th Street to the west line of said southeast quarter of section 3; thence north along the west line of said southwest quarter a distance of 30 feet to the true point of beginning; less all dedicated streets; all situate in the City of Redmond, King County, Washington.



N.E. 87th ST. SANITARY SEWER  
 L.I.D. 77-SS-27  
 PROJ. NO. 77-SS-22  
 10-14-77  
 K.E.T.

Exhibit "B"

Ordinance No. 785